

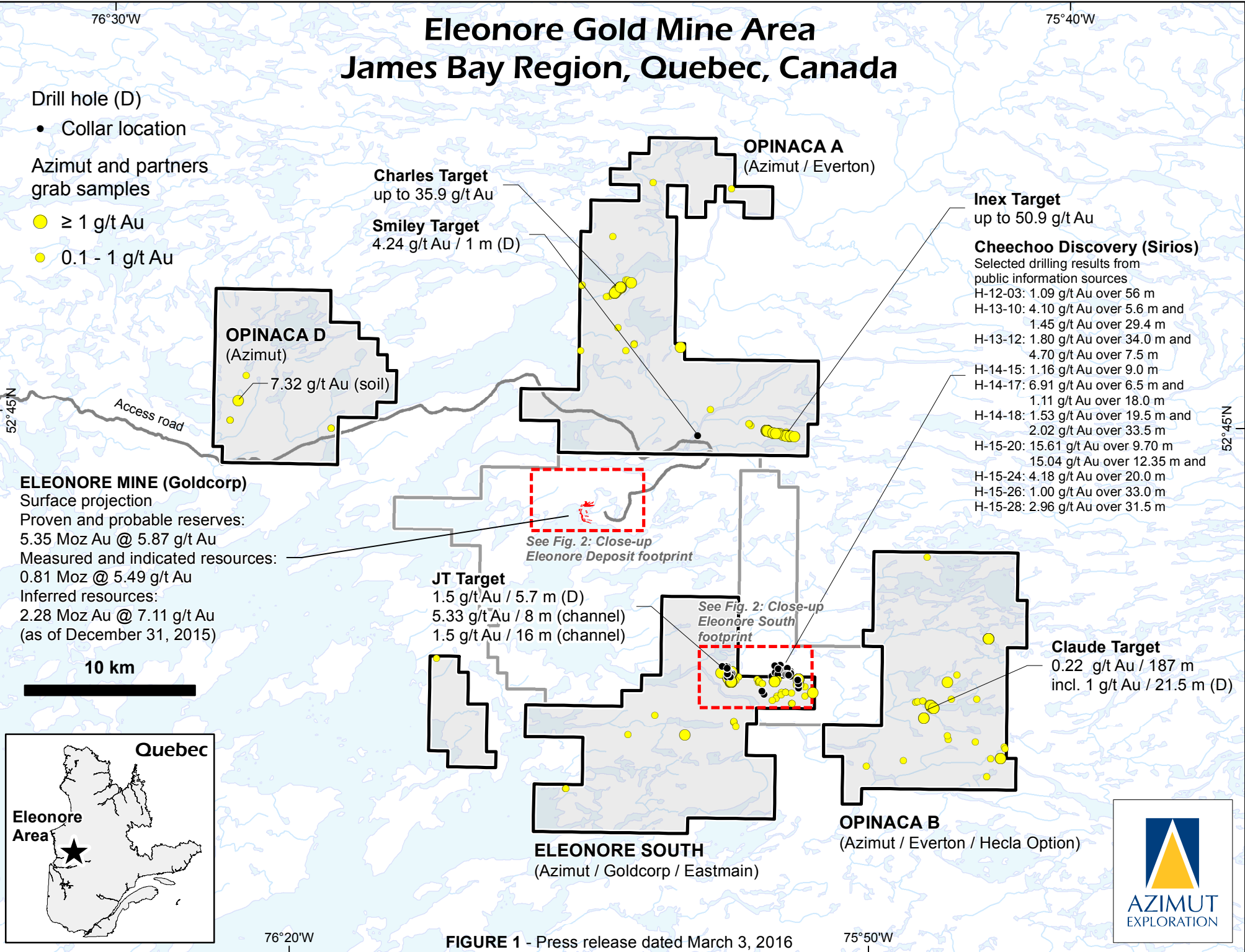
# Eleonore Gold Mine Area James Bay Region, Quebec, Canada

Drill hole (D)

- Collar location

Azimut and partners  
grab samples

- $\geq 1$  g/t Au
- 0.1 - 1 g/t Au



**OPINACA D**  
(Azimut)

7.32 g/t Au (soil)

**OPINACA A**  
(Azimut / Everton)

**Charles Target**  
up to 35.9 g/t Au

**Smiley Target**  
4.24 g/t Au / 1 m (D)

**Inex Target**  
up to 50.9 g/t Au

**Cheechoo Discovery (Sirios)**

- Selected drilling results from public information sources
- H-12-03: 1.09 g/t Au over 56 m
  - H-13-10: 4.10 g/t Au over 5.6 m and 1.45 g/t Au over 29.4 m
  - H-13-12: 1.80 g/t Au over 34.0 m and 4.70 g/t Au over 7.5 m
  - H-14-15: 1.16 g/t Au over 9.0 m
  - H-14-17: 6.91 g/t Au over 6.5 m and 1.11 g/t Au over 18.0 m
  - H-14-18: 1.53 g/t Au over 19.5 m and 2.02 g/t Au over 33.5 m
  - H-15-20: 15.61 g/t Au over 9.70 m and 15.04 g/t Au over 12.35 m
  - H-15-24: 4.18 g/t Au over 20.0 m
  - H-15-26: 1.00 g/t Au over 33.0 m
  - H-15-28: 2.96 g/t Au over 31.5 m

**ELEONORE MINE (Goldcorp)**

Surface projection  
Proven and probable reserves:  
5.35 Moz Au @ 5.87 g/t Au  
Measured and indicated resources:  
0.81 Moz @ 5.49 g/t Au  
Inferred resources:  
2.28 Moz Au @ 7.11 g/t Au  
(as of December 31, 2015)

See Fig. 2: Close-up  
Eleonore Deposit footprint

**JT Target**  
1.5 g/t Au / 5.7 m (D)  
5.33 g/t Au / 8 m (channel)  
1.5 g/t Au / 16 m (channel)

See Fig. 2: Close-up  
Eleonore South footprint

**Claude Target**  
0.22 g/t Au / 187 m  
incl. 1 g/t Au / 21.5 m (D)

**ELEONORE SOUTH**  
(Azimut / Goldcorp / Eastmain)

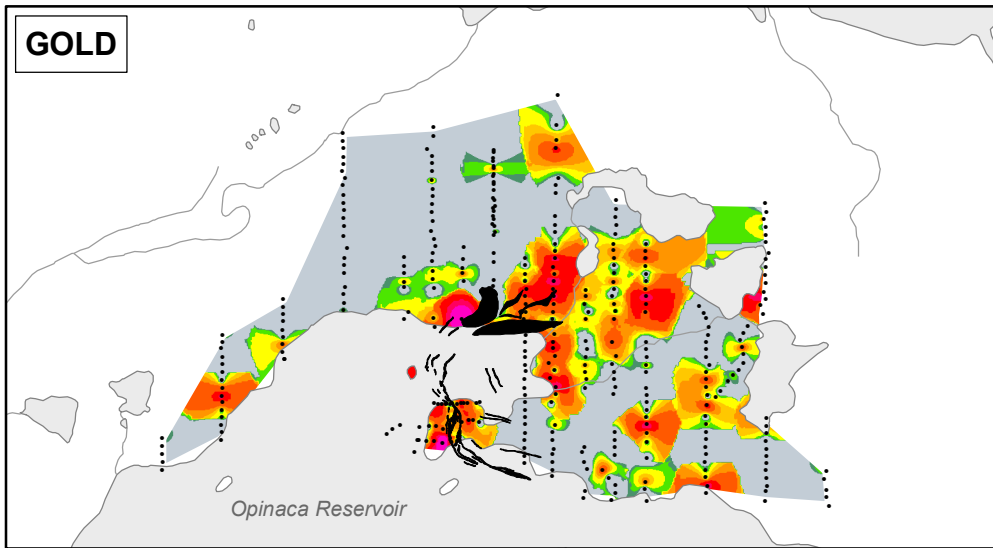
**OPINACA B**  
(Azimut / Everton / Hecla Option)



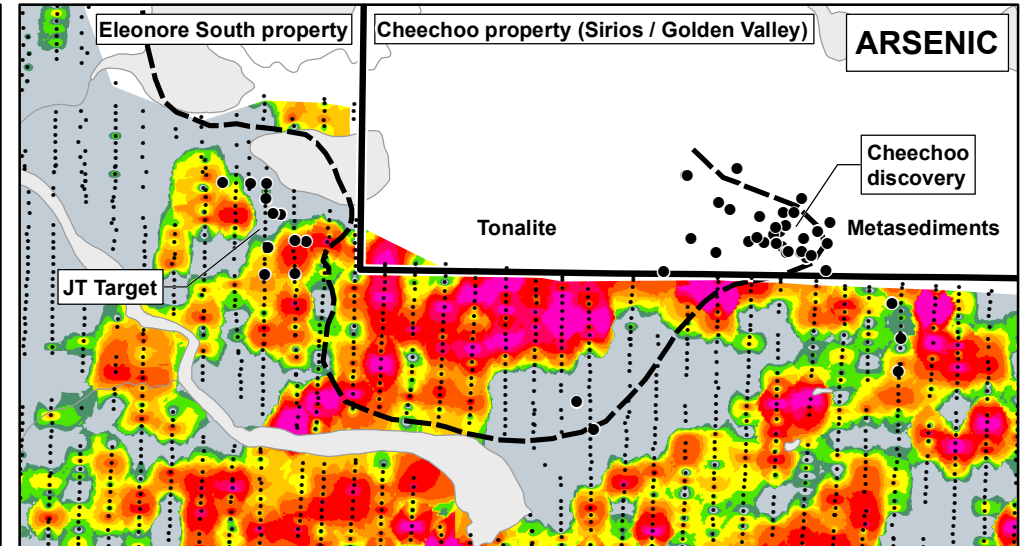
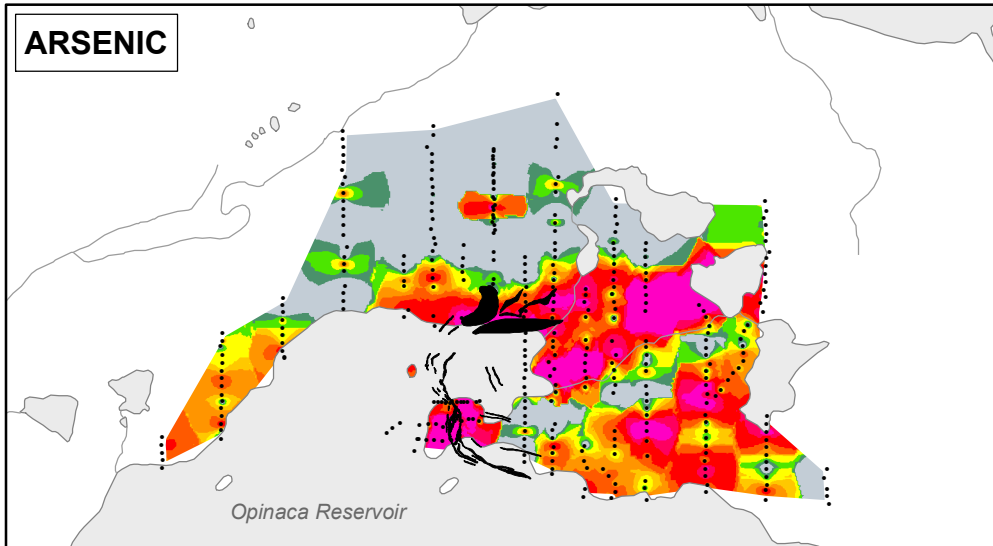
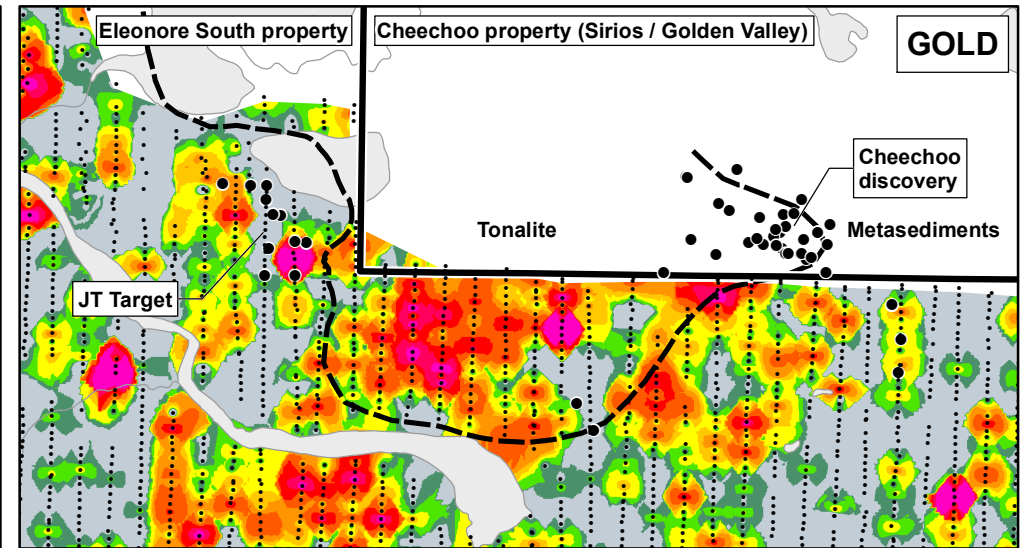
FIGURE 1 - Press release dated March 3, 2016



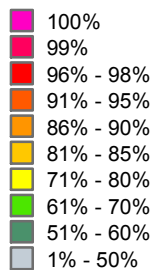
## Eleonore Deposit Soil Geochemical Footprint



## Eleonore South Soil Geochemical Footprint



### Percentile range



- Sampling point (soil)  
Eleonore and Eleonore South properties  
combined processing (8,315 samples)
- Drilling hole collar location
- - - Tonalite / metasediments contact
- ⚡ Eleonore deposit (Goldcorp)  
Surface projection

1 km



FIGURE 2 - Press release dated March 3, 2016