

# PROJECT: UNDER GARDINER



## IMAGE & PHOTO CAPTION AND CREDITS



*Project: Under Gardiner* will use key landmarks as anchors along the 1.75-kilometre trail, including the Fort York Visitor Centre

Photo credit: Stephanie E. Calvet



Looking east under the Gardiner Expressway, toward Fort York Neighbourhood.

Photo credit: Harry Choi Photography




Under the Gardiner Expressway, looking east from Dan Leckie Way.

Photo credit: Harry Choi Photography



Looking east from Fort York Boulevard and Iannuzzi Street.

Photo credit: Harry Choi Photography



Looking southeast from the roof of the Fort York Visitor Centre.

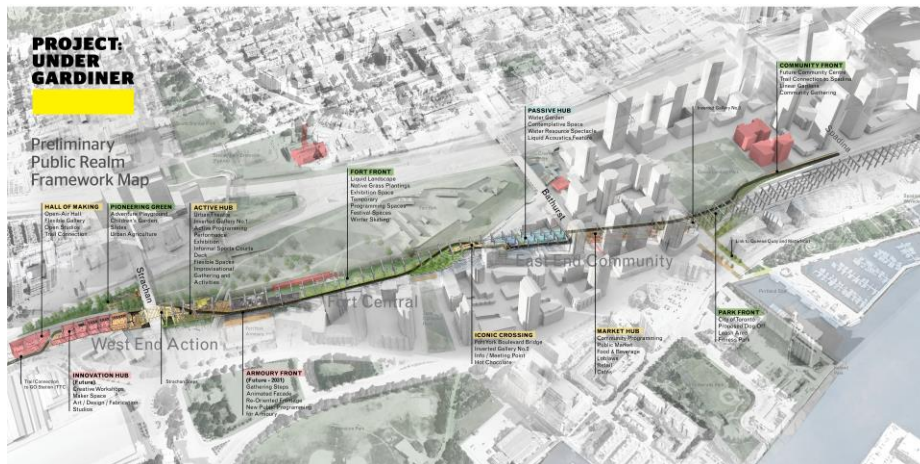
Photo credit: Harry Choi Photography



Looking west from the forecourt of the Fort York Visitor Centre.

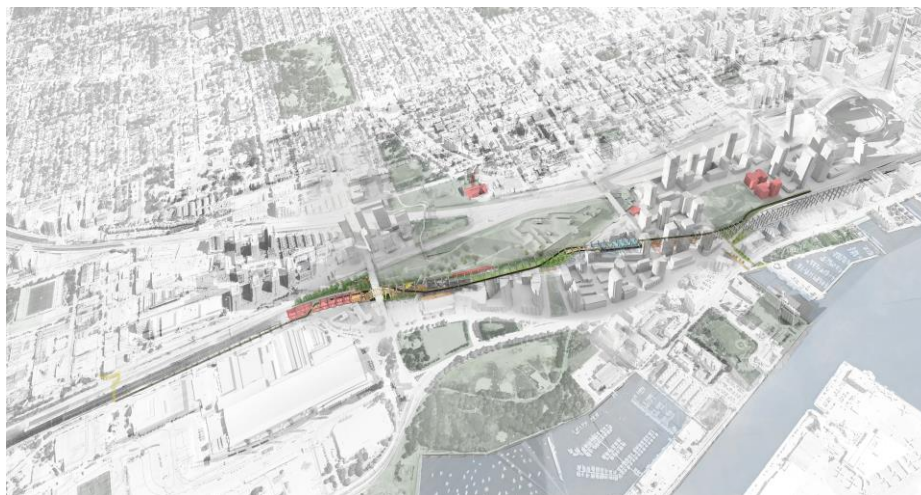
Photo credit: Harry Choi Photography

# PROJECT: UNDER GARDINER



The preliminary design framework for *Project: Under Gardiner* outlines a new public space that knits together some of Toronto's most dense neighbourhoods and connects a number of new or planned amenities.

Image credit: PUBLIC WORK



The preliminary design framework for *Project: Under Gardiner* outlines a new public space that knits together some of Toronto's most dense neighbourhoods and connects a number of new or planned amenities.

Image credit: PUBLIC WORK



# PROJECT: UNDER GARDINER



Wintertime at *Project: Under Gardiner* near the Fort York Visitor Centre.  
Image credit: PUBLIC WORK



The vision for the project includes a grand staircase at Strachan that doubles as seating for an urban theatre.  
Image credit: PUBLIC WORK

# PROJECT: UNDER GARDINER



Philanthropists Wil and Judy Matthews  
Photography credit: Bob Gundu



The design team, lead by urban designer Ken Greenberg (centre), and Marc Ryan (left) and Adam Nicklin (right) of landscape architecture studio, PUBLIC WORK  
Photography credit: Bob Gundu