Figure 1: Location plan showing position of drillholes reported in the Tabuaço (São Pedro das Águias) and Tabuaço-Aveleira Gap areas:

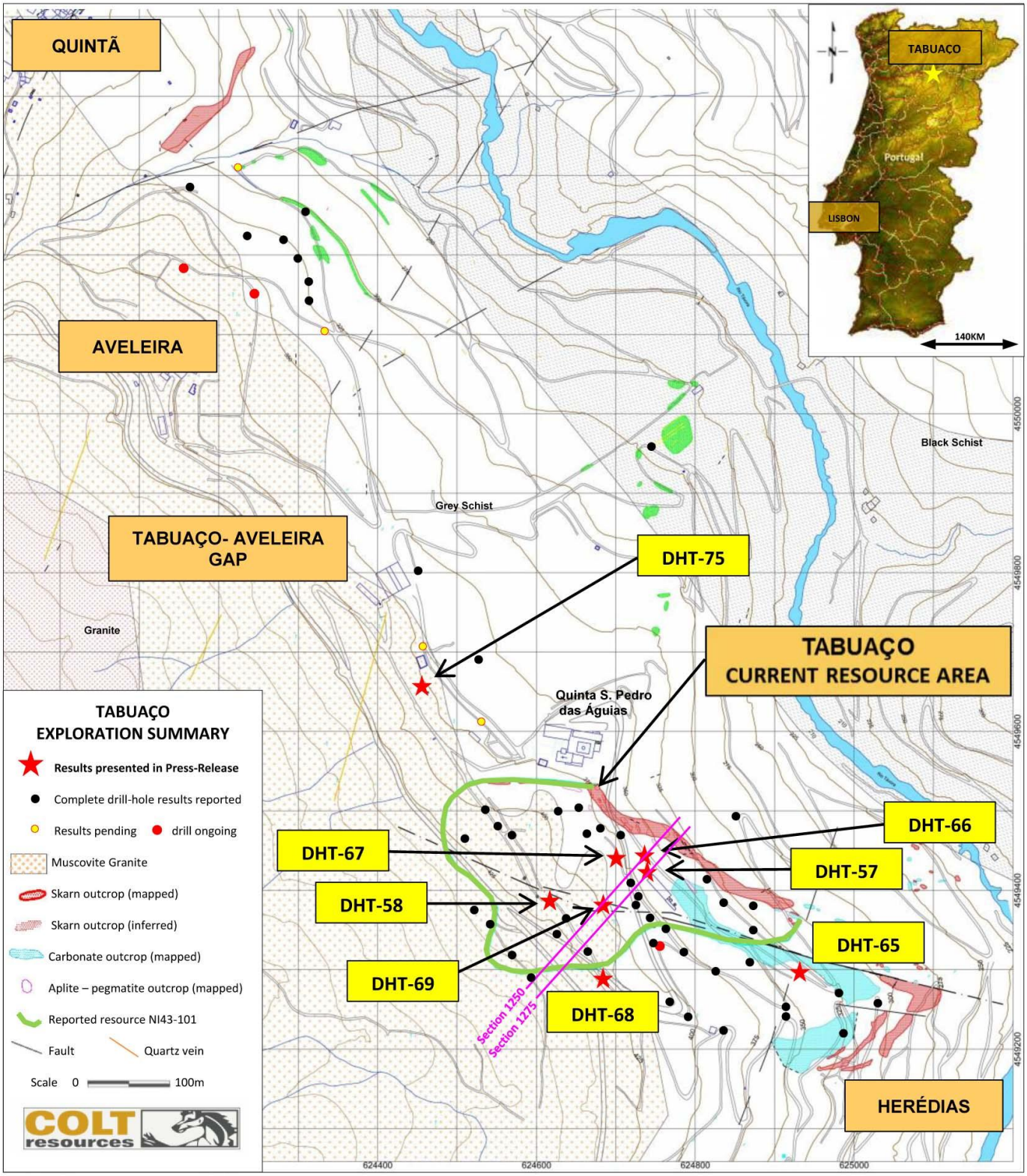

Figure 2: Section 1250 (Looking Nort-West)


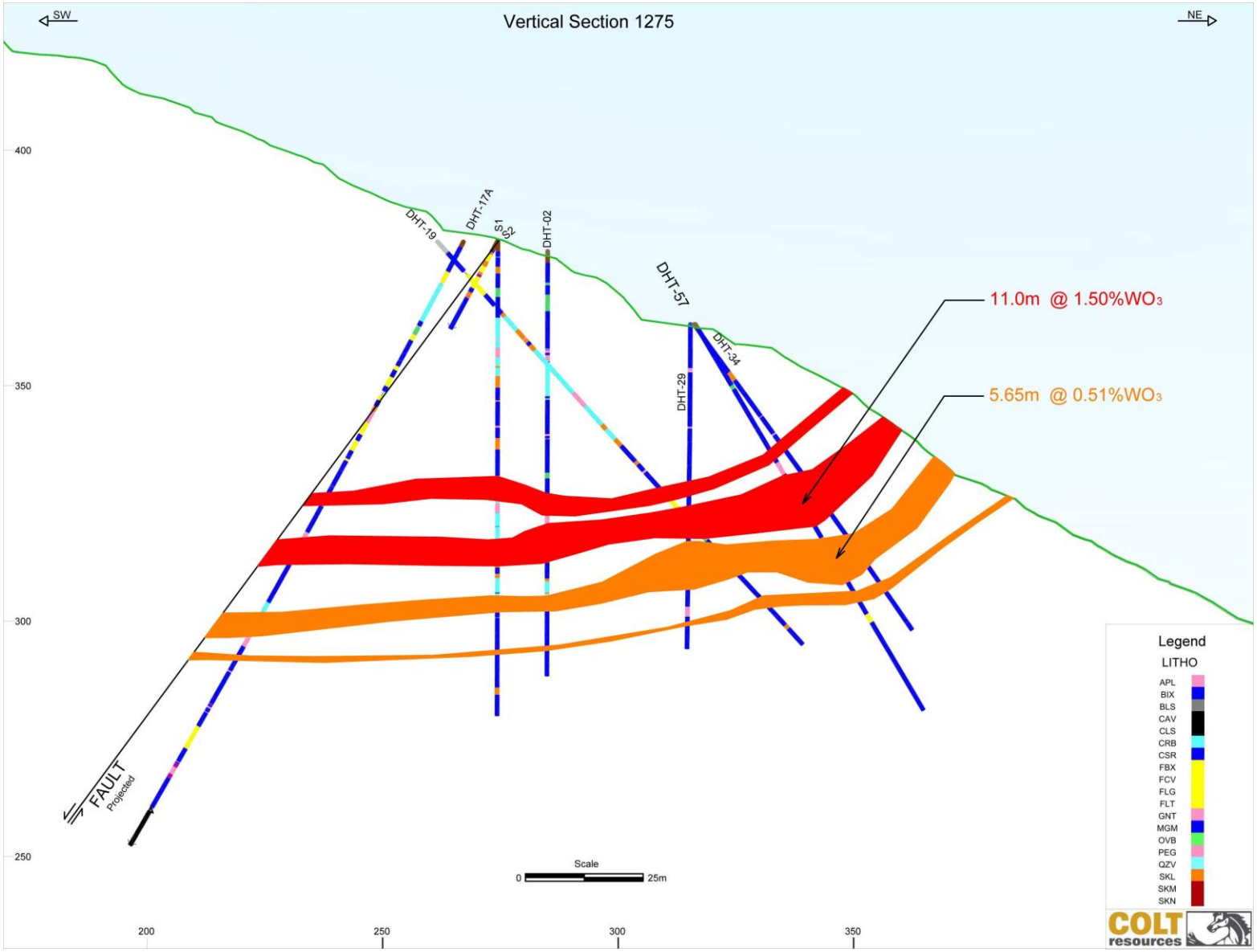
Figure 3: Section 1275 (Looking North-West)