Figure 1 – Montemor Exploration License and Boa Fé Experimental Mining Concession Geology

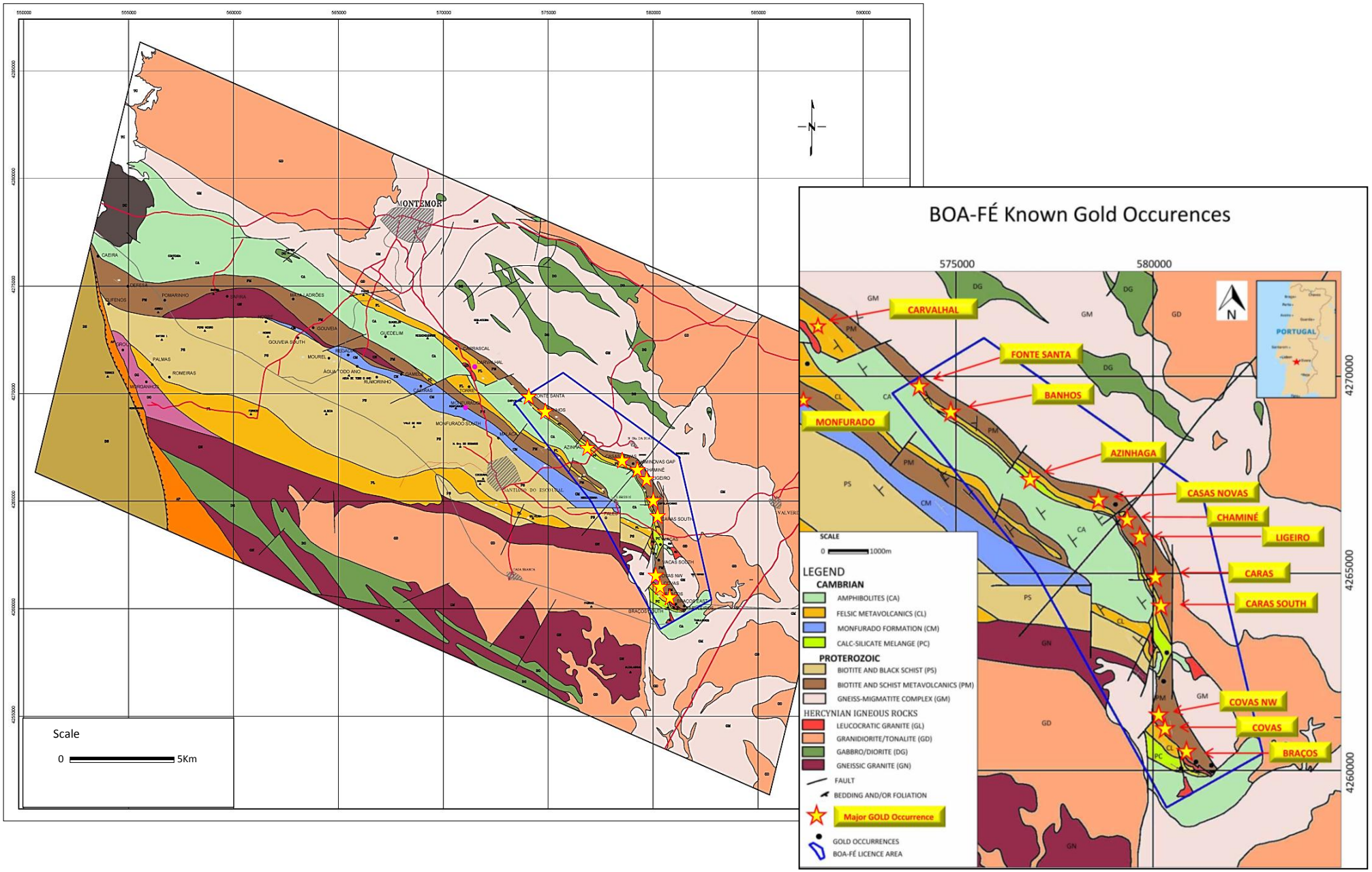

Figure 2 Drilling and Trenching Plan for Chaminé, Casas Novas and Ligeiro Deposits

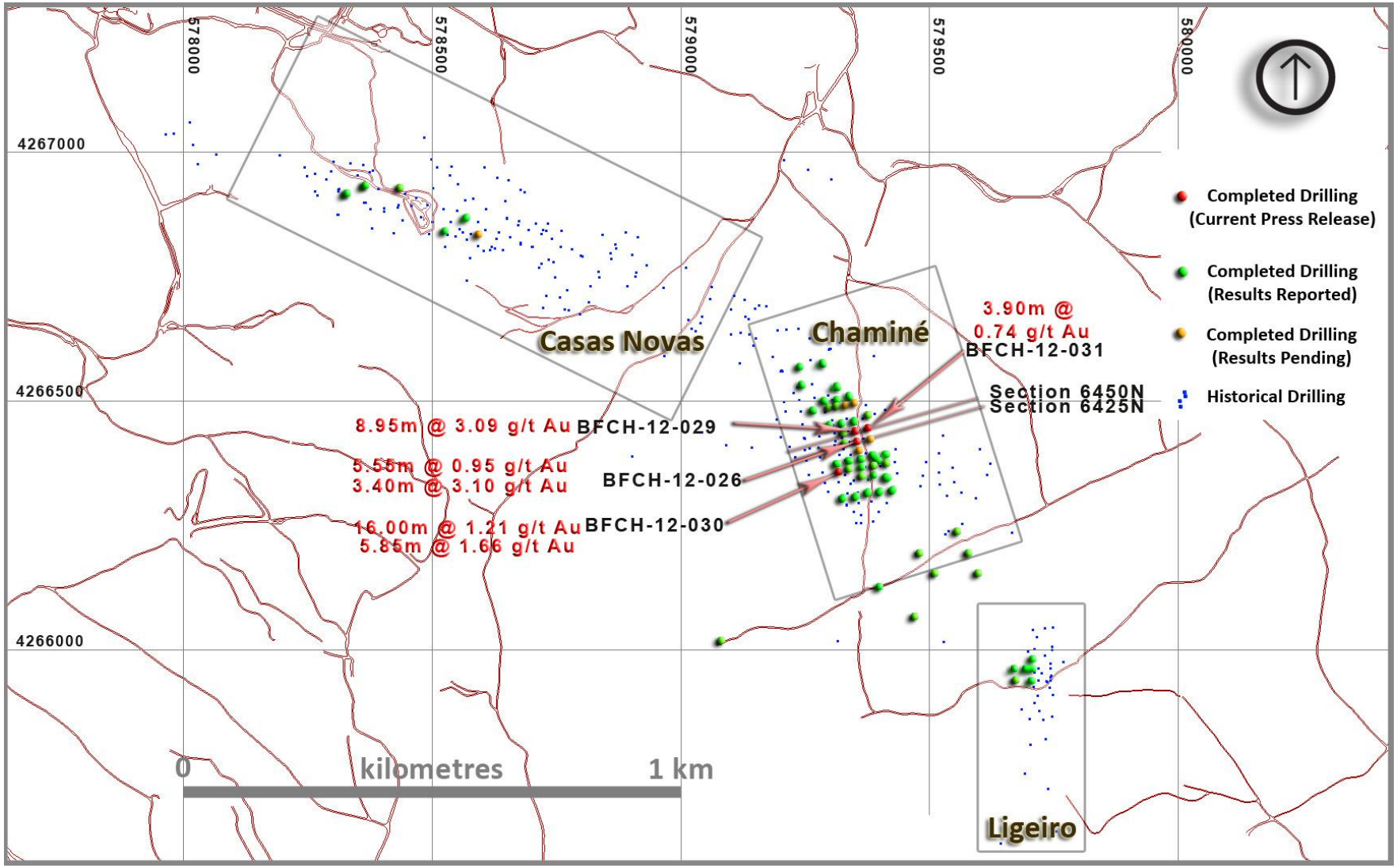

Figure 3 Section line 6425N Chaminé Deposit

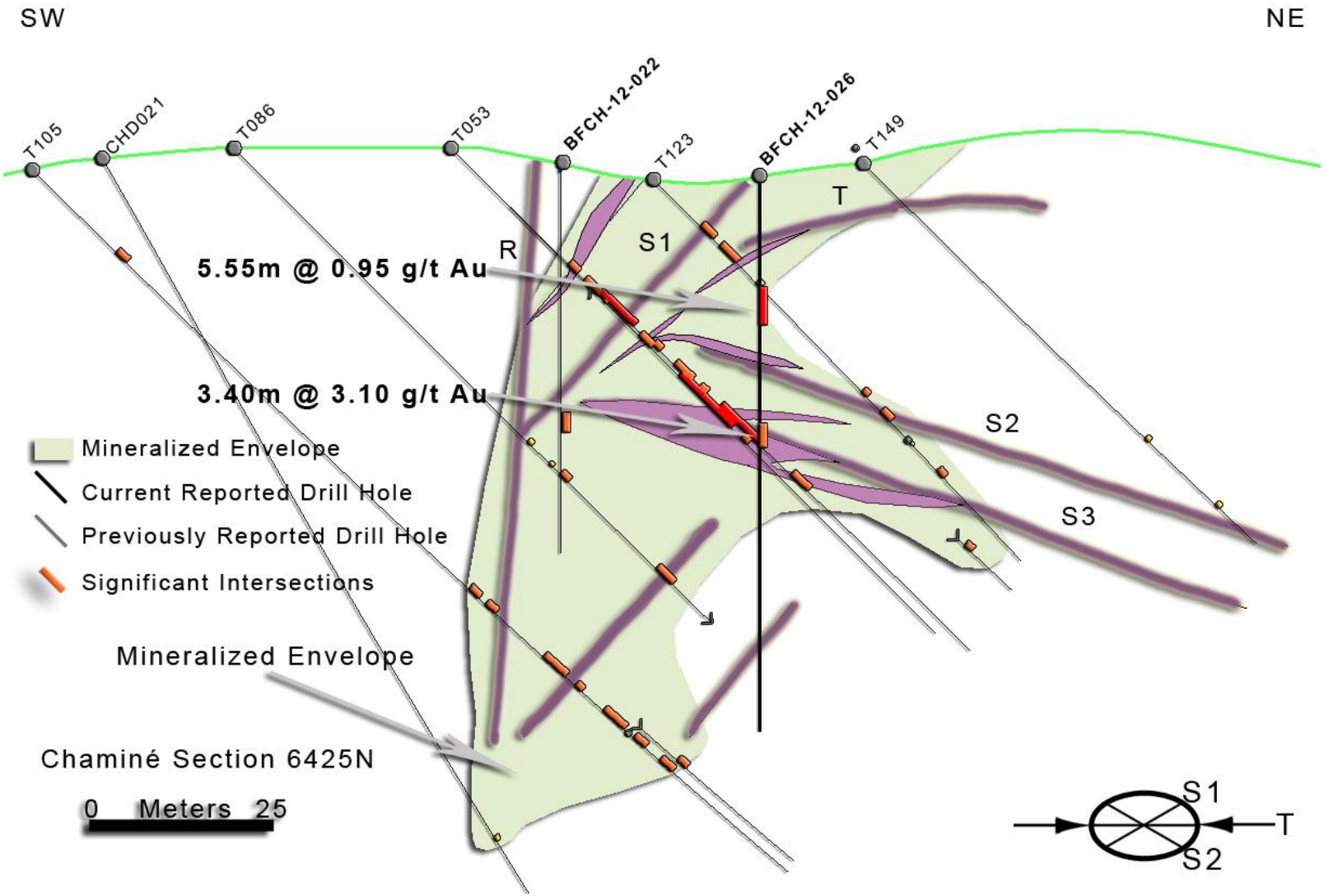

Figure 4 Section line 6450N Chaminé Deposit

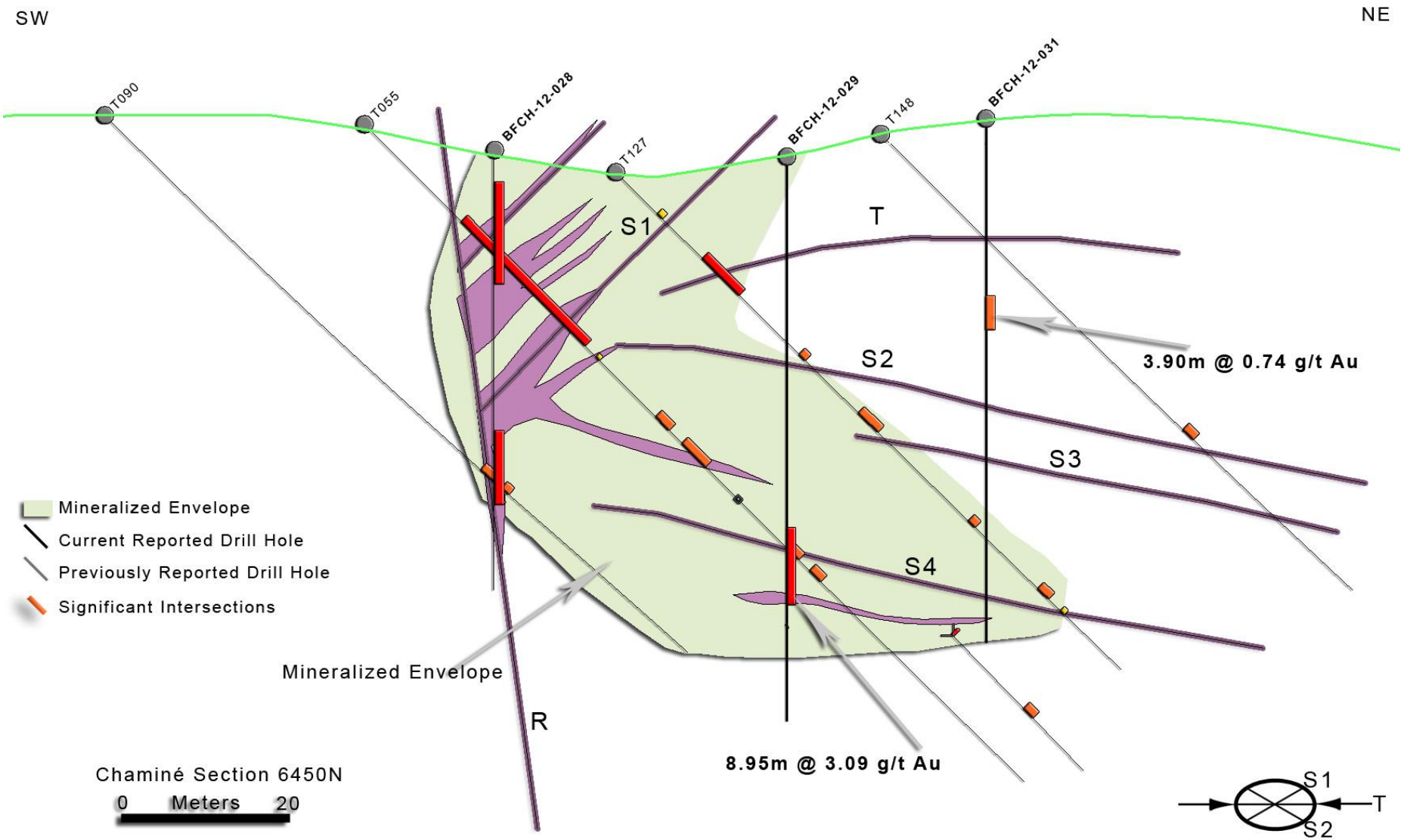

Figure 5 Drilling Plan for Braços Deposit

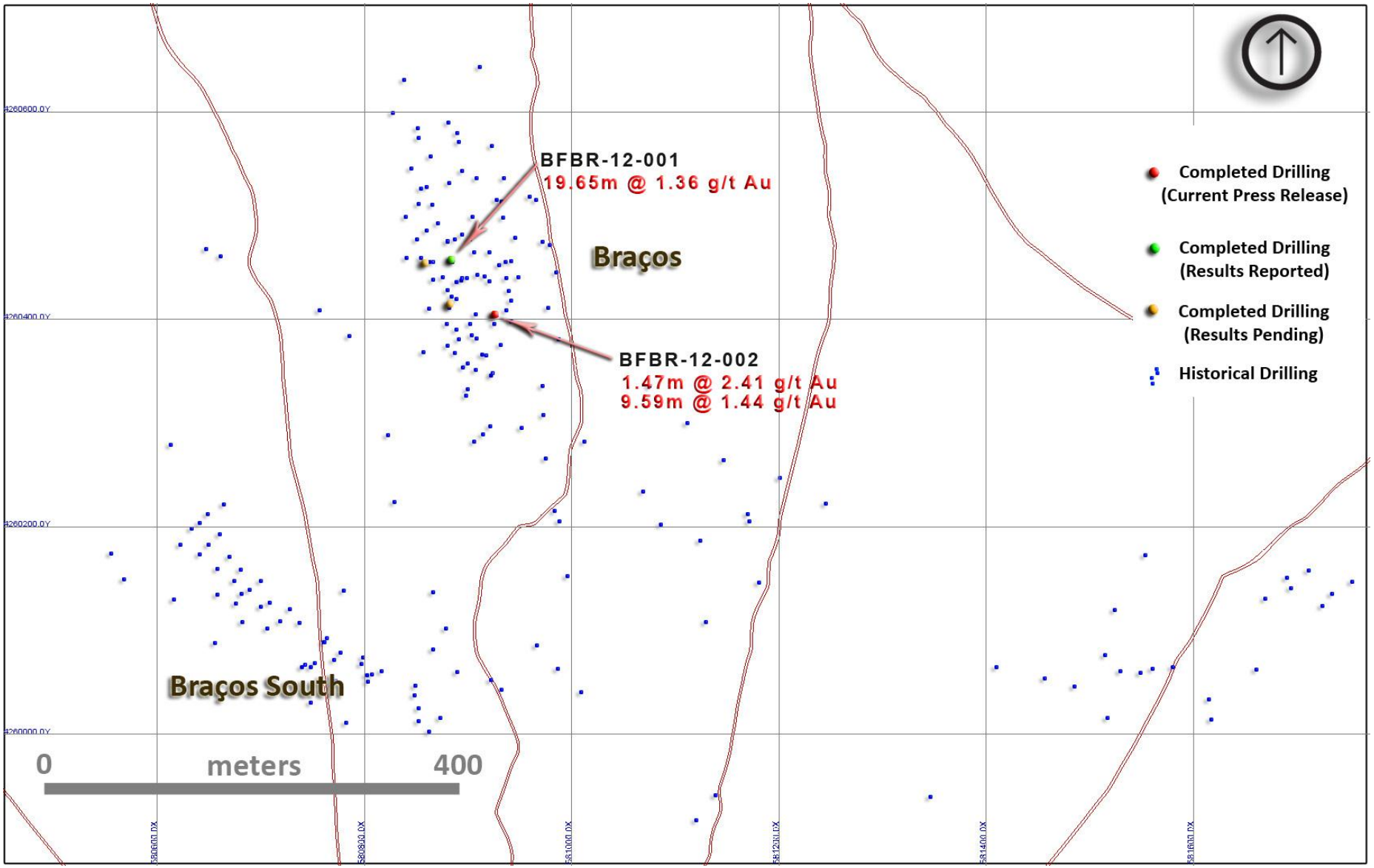

Figure 6 Drilling Plan for Banhos Deposit

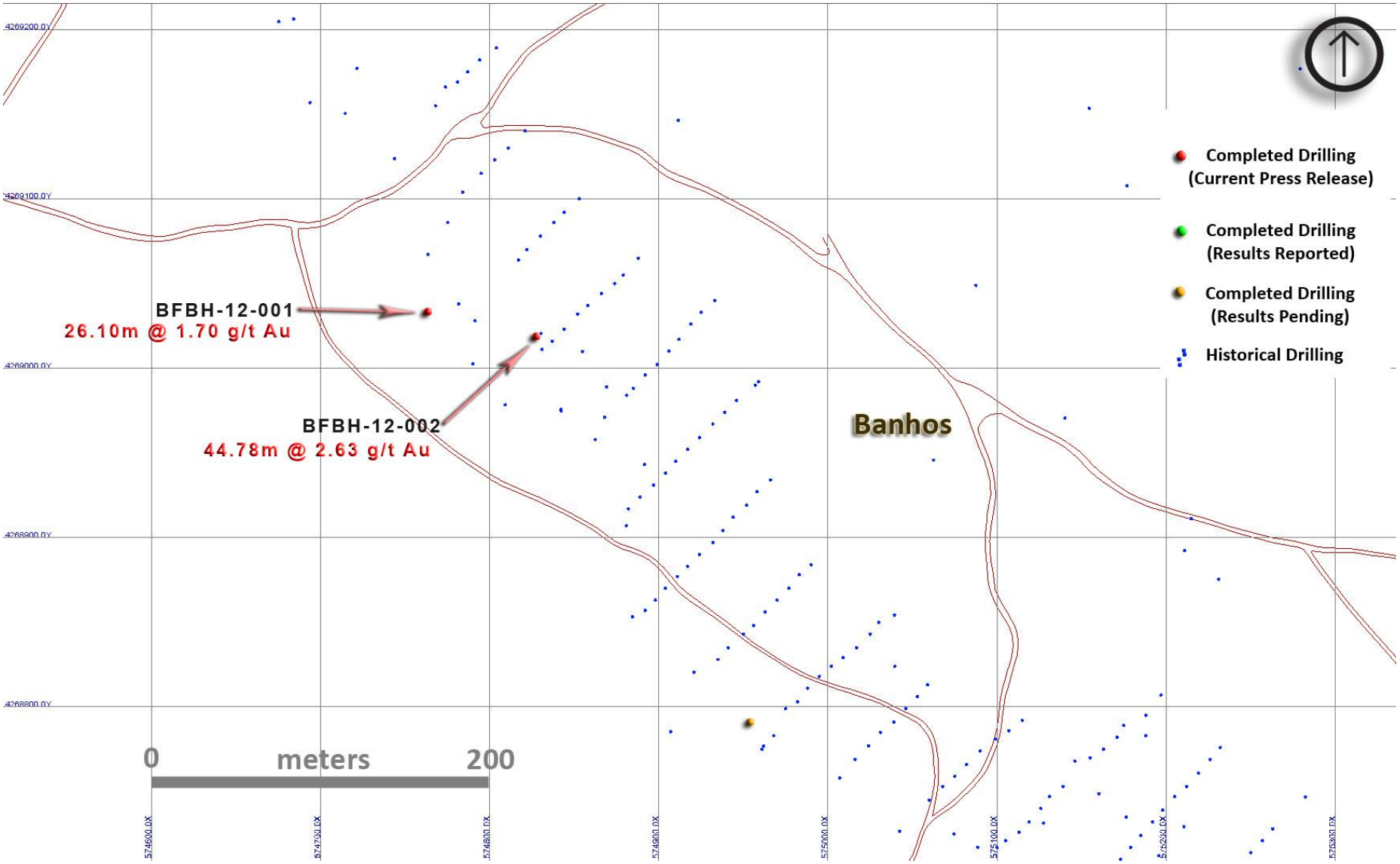
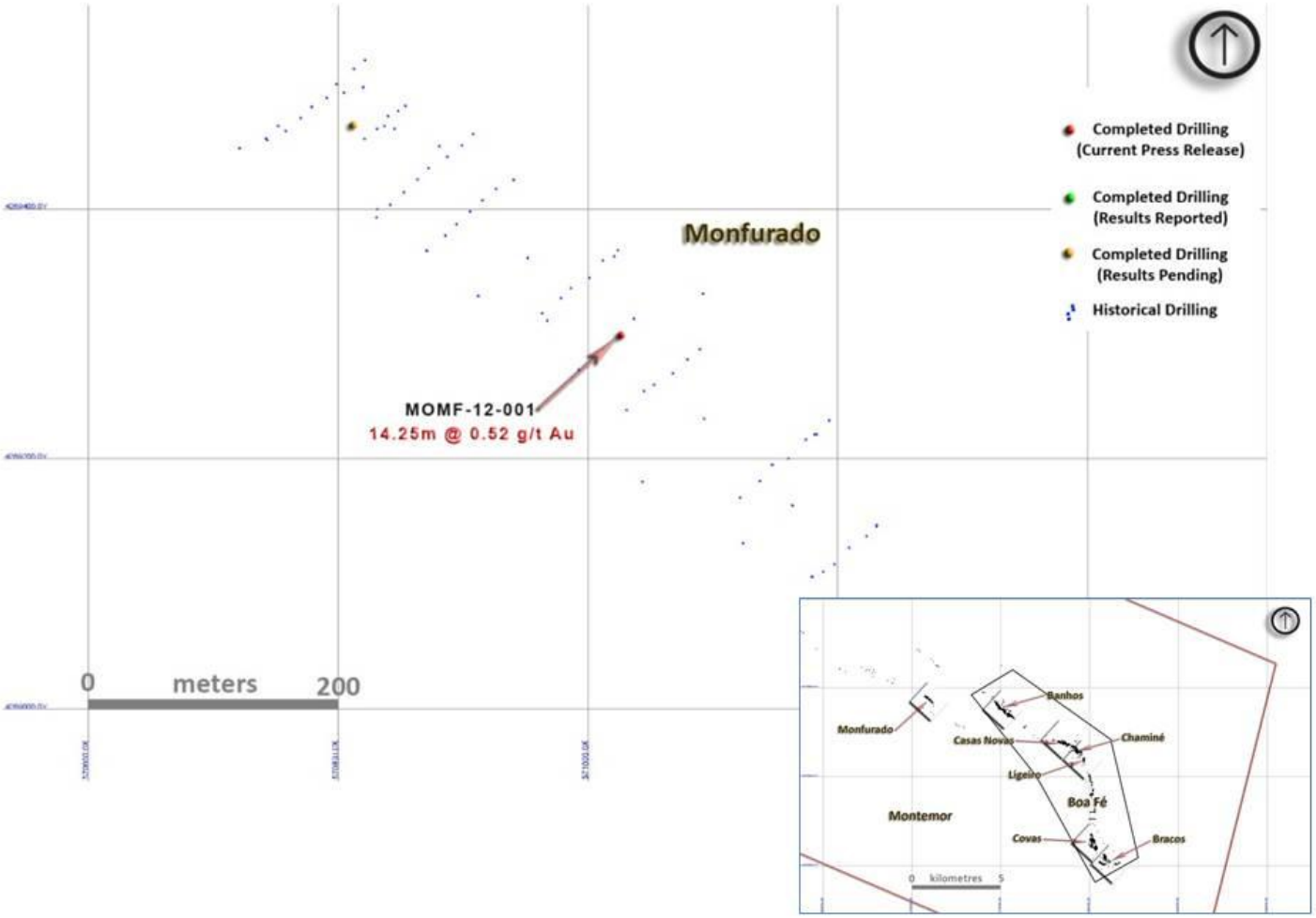
Figure 7 Location of the Monfurado Exploration Target